VIAL 3

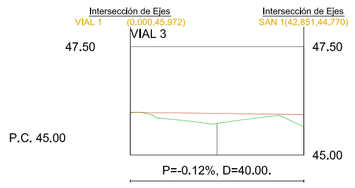

Seccion Tipo

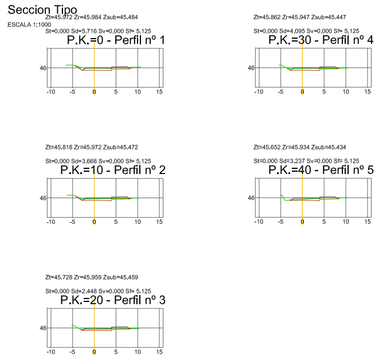

Pendientes			
Cotas Rojas Desmonte			
Cotas Rojas Terraplen	0.012	0.231	0.283
Cotas de Rasante	45.984	45.959	45.934
Cotas de Terreno	45.972	45.728	45.651
Distancias a Origen	0.000	20.000	40.000
Distancias Parciales	0.000	20.000	20.000
Diagrama de Curvatura	0.000		40.000

L=40.000

VIAL 4

ESCALAS { HORIZONTAL = 1000 / VERTICAL = 100

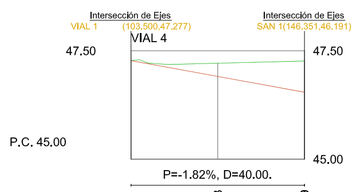

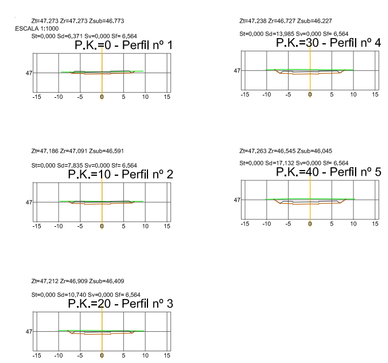

Pendientes			
Cotas Rojas Desmonte		0.303	0.719
Cotas Rojas Terraplen			
Cotas de Rasante	47.273	46.909	46.545
Cotas de Terreno	47.273	47.212	47.264
Distancias a Origen	0.000	20.000	40.000
Distancias Parciales	0.000	20.000	20.000
Diagrama de Curvatura	0.000		40.000

L=40.000

VIAL 5

ESCALAS { HORIZONTAL = 1000 / VERTICAL = 100

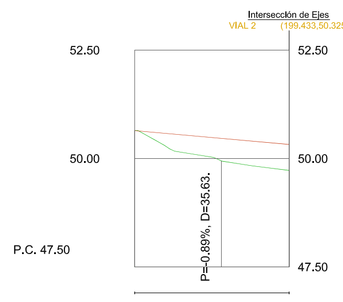

VIAL 5

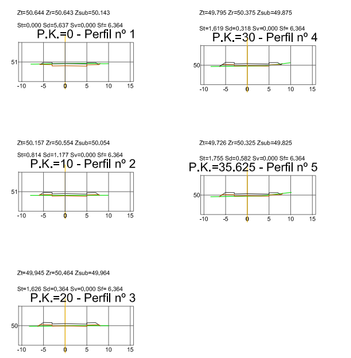

Pendientes			
Cotas Rojas Desmonte			
Cotas Rojas Terraplen		0.519	0.600
Cotas de Rasante	50.643	50.464	50.325
Cotas de Terreno	50.643	49.945	49.725
Distancias a Origen	0.000	20.000	35.625
Distancias Parciales	0.000	20.000	15.625
Diagrama de Curvatura	0.000		35.625

L=35.625

VIAL 6

ESCALAS { HORIZONTAL = 1000 / VERTICAL = 100

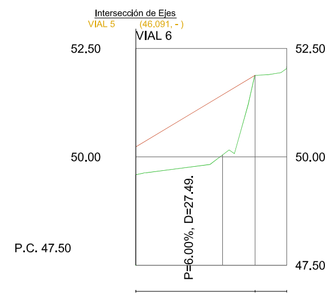

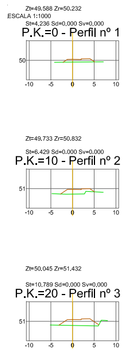

Pendientes				
Cotas Rojas Desmonte				
Cotas Rojas Terraplen	0.644	1.396		
Cotas de Rasante	50.232	51.432	51.881	
Cotas de Terreno	49.588	50.045	51.881	52.089
Distancias a Origen	0.000	20.000	27.492	34.795
Distancias Parciales	0.000	20.000	7.492	7.303
Diagrama de Curvatura	0.000			

L=34.795

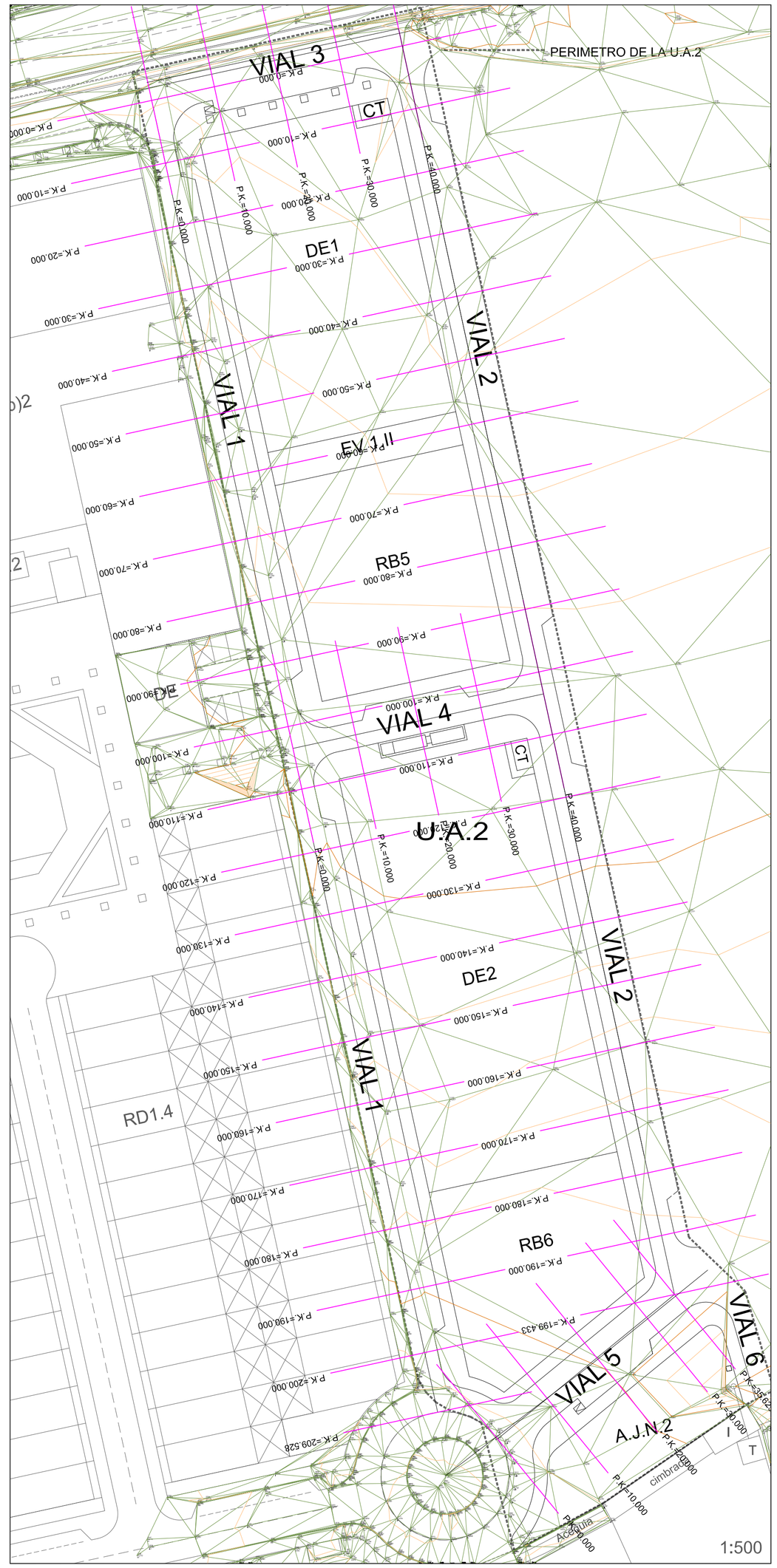

PROYECTO DE URBANIZACION DE LA UA2 DEL ZM-SA1

SANTO ANGEL (MURCIA)

PERFILES VIALES 3, 4, 5 y 6	01/2019	2U.05

PROMOTOR:
JUNTA DE COMPENSACION DE LA UA2 DEL ZM-SA1

ARQUITECTO:
JOAQUIN FERNANDEZ CASTRO